

**GOVERNMENT OF WEST BENGAL
OFFICE OF THE DISTRICT MAGISTRATE & COLLECTOR
HOWRAH**

NOTIFICATION

Whereas it appears from the report prepared and submitted by the Deputy Director of Agriculture (Administration), Howrah, on the basis of Block level reports that out of the total 787 Mouzas of the District, standing crop on **34 (Thirty Four) Mouzas** have been affected more than 33% of the crop coverage area as given in Annexure – A and out of total 157 (One Hundred Fifty Seven) Gram Panchayats of the District, standing crop on **05 (Five) Gram Panchayats in total** have been affected more than 50% of the crop coverage area as given in Annexure – B in 02 (Two) Blocks due to flood caused by heavy rainfall and release of excess DVC Dam water during 30/09/19 to 05/10/19.

And whereas it appears from the above report of the Deputy Director of Agriculture (Administration), Howrah, that out of which total 787 Mouzas of the District, standing crop on **34 (Thirty Four) Mouzas** have been adversely damaged more than 33% of the standing crop area as given in Annexure – A and out of total 157 (One Hundred Fifty Seven) Gram Panchayats of the District, standing crop on **05 (Five) Gram Panchayats in total** have been adversely damaged more than 50% of the standing crop area as given in Annexure – B in 02 (Two) Blocks due to flood caused by heavy rainfall and release of excess DVC Dam water during 30/09/19 to 05/10/19. The damaged standing crop includes Paddy, Vegetables, Arum, Sugarcane etc.

Therefore, I do hereby notify that total **34 (Thirty Four) Mouzas** with more than 33% and **05 (Five) Gram Panchayats** with more than 50% of standing crop area of 02 (Two) Blocks as given in Annexure – A and B faced severe crop damage due to flood caused by heavy rainfall & release of excess DVC Dam water during 30/09/19 to 05/10/19.

Memo No: 1076/Agri.

Date: 25/10/2019

District Magistrate
Howrah

Copy along with enclosure in Annexure-A & B are forwarded for information and taking necessary action to :

1. The Secretary to the Govt. of West Bengal, Dept. of Agriculture.
2. The Director of Agriculture & EOS, West Bengal, Jessope Building, Kolkata – 700001.
3. The Director of Disaster Management, West Bengal, Tran Bhavan, Kolkata – 700014.
4. The Additional District Magistrate (Development), Howrah.
5. The Deputy Director of Agriculture (Administration), Howrah.
6. The District Disaster Management Officer, Howrah.
7. The Lead District Manager, UCO Bank, Howrah.
8. The Regional Director, RBI, Kolkata.
9. The DDM, NABARD, Howrah.
10. The Deputy Director, ARD Dept., Howrah.
11. The District Horticulture Officer, Howrah.
12. The Sub-divisional Officer, Uluberia Sub-division, Uluberia.
13. The Assistant Director of Agriculture (Administration), Uluberia.
- 14-15. The Block Development Officer, (Amta-II / Udaynarayanpur) Block of Howrah District.
- 16-17. The Assistant Director of Agriculture, (Amta-II / Udaynarayanpur) Block of Howrah District.

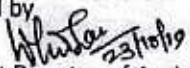
District Magistrate
Howrah


ANNEXURE-A


Ref: Memo no - 1076/Agri Dt: 25/10/19

Name of affected Mouzas of Amta-II & Udaynarayanpur blocks faced crop damage (>33%) due to flood caused by heavy rainfall & release of excess DVC Dam water during 30/09/19 to 05/10/19 in Howrah District.

Sl. No.	NAME OF THE BLOCK	NAME OF GP	SL. NO.	NAME OF AFFECTED MOUZA	JL. NO.
1.	Amta-II	BHATORA	1	Uttar Bhatora	78
			2	DakshinBhatora	79
			3	Moryachak	77
		G.B. CHITNAN	4	Chitnan	83
			5	Beral	82
			6	Kulia	85
			7	Ghoraberia	80
			8	Mirgram	84
			9	Hatghacha	81
			10	Solbagha	86
Total crop damaged Mouza Amta-II				10 Nos.	
2.	Udaynarayanpur	R.D.A	1	Rampur	3
			2	Dihibhursut	1
			3	Ghola	13
			4	Khalatpur	12
		Harali-U.N.pur	5	Harali	5
			6	Sitapur	9
			7	Khempur	10
			8	Sultanpur	8
			9	U.N.pur	17
			10	BairaKurchi	11
			11	Dakhin Rampur	4
		Kurchi-Shibpur	12	Hariharpur	14
			13	KurchiBinodbati	15
			14	JangalparaBelgram	36
		Singti	15	Shibanipur	35
			16	Akna	38
			17	Senpur	37
		KanupatMansuka	18	ChakBaharampur	30
			19	Kanupat	48
			20	Purpat	31
			21	KismatKanupat	47
		Gar BhawanipurSonatala	22	Kansona	62
			23	Gar Bhawanipur	55
			24	Kumarchak	46
Total crop damaged Mouza Udaynarayanpur				24 Nos.	
Total nos. of mouzas of Howrah District				787 Nos.	

Checked by

 Assistant Director of Agriculture
 Howrah


 Deputy Director of Agriculture (Admn.)
 Howrah


 District Magistrate
 Howrah

ANNEXURE-B

Ref: Memo no-1076/Agri Dt-25/10/19

Name of affected Gram Panchayats of Amta-II & Udaynarayanpur blocks faced crop damage (>50%) due to flood caused by heavy rainfall & release of excess DVC Dam water during 30/09/19 to 05/10/19 in Howrah District.

Block	Sl. No.	Name of G.P.	Remarks
UDAYNARAYANPUR	1	R.D.A (Rampur-Dihiburshut-Asanda)	
	2	Harali-Udaynarayanpur	
	3	Kurchi-Shibpur	
AMTA-II	4	Bhatora	
	5	Ghora Beria Chitnan	
Total no. of Crop Damaged Gram Panchayats of Howrah District			05
Total no. of Gram Panchayats of Howrah District			157

Checked by

 22/10/19
 Assistant Director of Agriculture
 Howrah


 Deputy Director of Agriculture (Admn.)
 Howrah


 District Magistrate
 Howrah